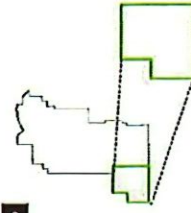


RGE.3

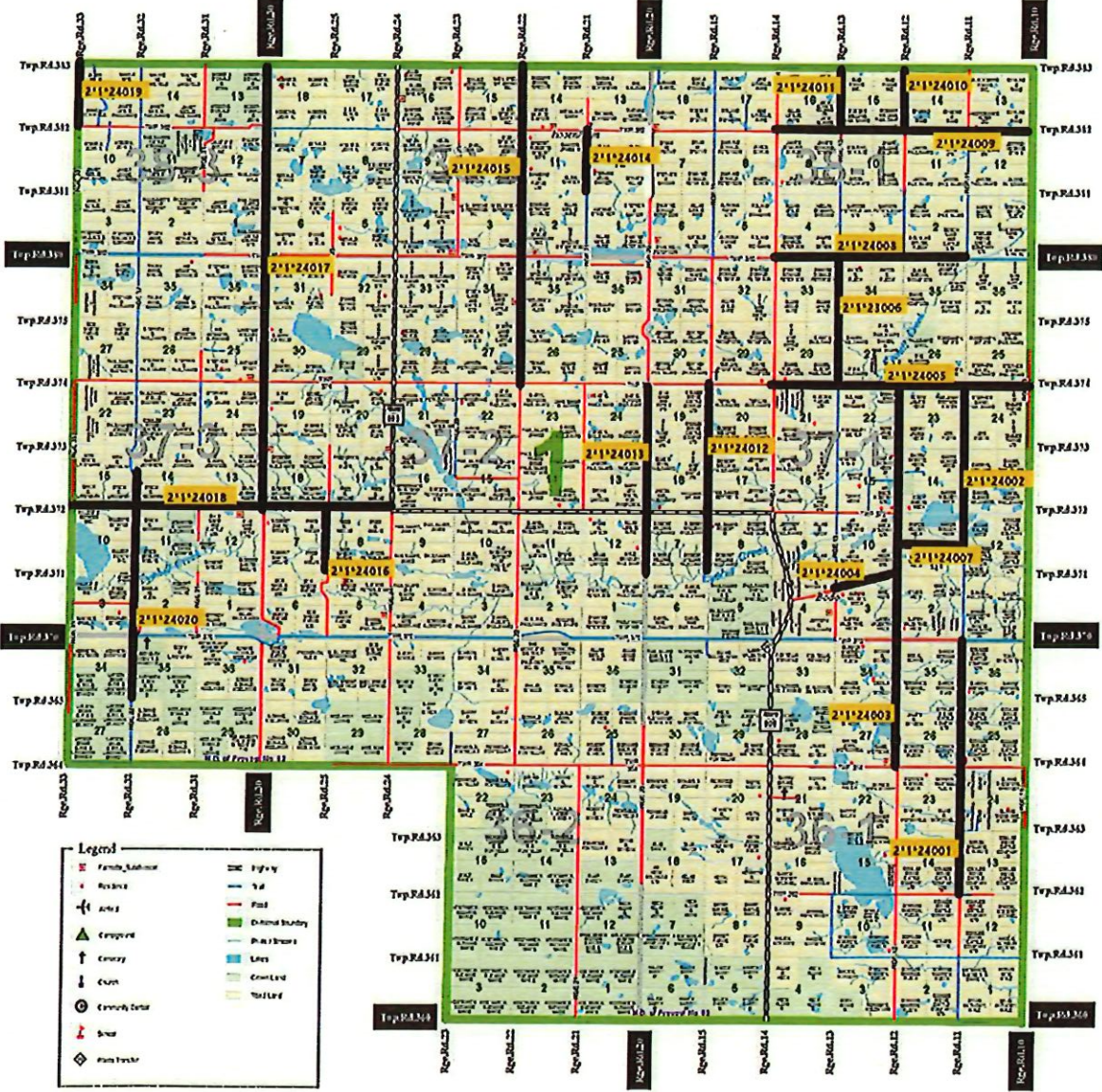
RGE.2

RGE.1

# Division 1



TWP.38  
TWP.37  
TWP.36  
TWP.35



**Legend**

Family Address	Highway
Reserve	Water
Area	Field
Copyright	Original Study
Canopy	Plantation
Creek	Line
Copyright Data	Control
Well	Well Line
Post Point	



RGE.3

RGE.2

RGE.1



Scale: 1:50,000

TWP.38  
TWP.37  
TWP.36  
TWP.35

2024 Gravel Program

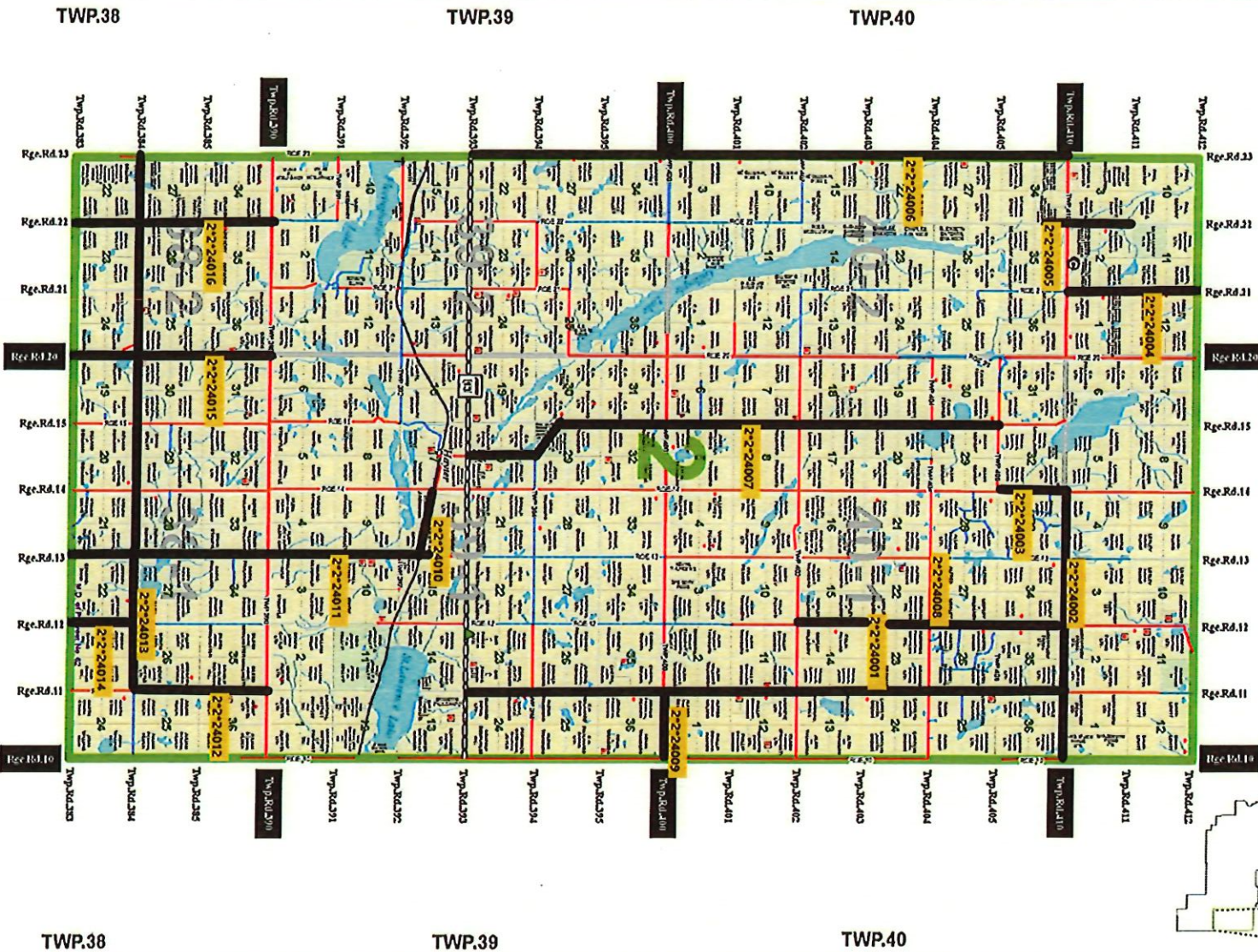
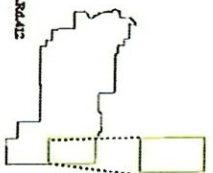
Division One Proposed Gravel Program

Project#	Location	Miles	Description	Total Mt
2*1*24001	RR 11 from TWP 362 to TWP 370	4	200 mt per mile	800
2*1*24002	RR 11 from TWP 371.5 to TWP 374	2.5	200 mt per mile	500
2*1*24003	RR 12 from TWP 364 to TWP 374	6	200 mt per mile	1200
2*1*24004	TWP 371 from RR 12 to RR 13	1	200 mt per mile	200
2*1*24005	TWP 374 from RR 10 to RR 14	4	200 mt per mile	800
2*1*24006	RR 13 from TWP 374 to TWP 380	2	200 mt per mile	400
2*1*24007	TWP 371.5 from RR 11 to RR 12	1	200 mt per mile	200
2*1*24008	TWP 380 from RR 11 to RR 14	3	200 mt per mile	600
2*1*24009	TWP 382 from RR 10 to RR 14	4	200 mt per mile	800
2*1*24010	RR 12 from TWP 382 to TWP 383	1	200 mt per mile	200
2*1*24011	RR 13 from TWP 382 to TWP 383	1	200 mt per mile	200
2*1*24012	RR 15 from TWP 371.5 to TWP 374	2.5	200 mt per mile	500
2*1*24013	RR 20 from TWP 371.5 to TWP 374	2.5	200 mt per mile	500
2*1*24014	RR 21 from TWP 381 to TWP 382	1	200 mt per mile	200
2*1*24015	RR 22 from TWP 374 to TWP 383	5	200 mt per mile	1000
2*1*24016	RR 25 from TWP 371 to TWP 372	1	150 mt per mile	150
2*1*24017	RR 30 from TWP 372 to TWP 383	7	200 mt per mile	1400
2*1*24018	TWP 372 from HWY 899 to RR 33	5	200 mt per mile	1000
2*1*24019	RR 33 from TWP 382 to TWP 383	1	200 mt per mile	200
2*1*24020	RR 32 from TWP 365 to TWP 372.5	3.5	200 mt per mile	700
		58		11550

RGE2

RGE1

# Division 2



**Legend**

- ▣ Farms Subdiv
- Well
- ✦ Well
- ▲ Oil/Gas
- † Quarry
- Camp
- ⊕ Community Center
- ⊙ School
- ◇ Water Tower
- ▬ Right of Way
- ▬ Rail
- ▬ Power Boundary
- ▬ State/Division
- ▬ Local
- ▬ County/Land
- ▬ Section



RGE2

RGE1

TWP.38

TWP.39

TWP.40

Rge.Rd.10

Rge.Rd.11

Rge.Rd.12

Rge.Rd.13

Rge.Rd.14

Rge.Rd.15

Rge.Rd.16

Twp.Rd.30

Twp.Rd.31

Twp.Rd.32

Twp.Rd.33

Twp.Rd.34

Twp.Rd.35

Twp.Rd.36

Twp.Rd.37

Twp.Rd.38

Twp.Rd.39

Twp.Rd.40

Twp.Rd.41

Twp.Rd.42

Twp.Rd.43

Twp.Rd.44

Twp.Rd.45

Twp.Rd.46

Twp.Rd.47

Twp.Rd.48

Twp.Rd.49

Twp.Rd.50

Twp.Rd.51

Twp.Rd.52

Twp.Rd.53

Twp.Rd.54

Twp.Rd.55

Twp.Rd.56

Twp.Rd.57

Twp.Rd.58

Twp.Rd.59

Twp.Rd.60

Twp.Rd.61

Twp.Rd.62

Twp.Rd.63

Twp.Rd.64

Twp.Rd.65

Twp.Rd.66

Twp.Rd.67

Twp.Rd.68

Twp.Rd.69

Twp.Rd.70

Twp.Rd.71

Twp.Rd.72

Twp.Rd.73

Twp.Rd.74

Twp.Rd.75

Twp.Rd.76

Twp.Rd.77

Twp.Rd.78

Twp.Rd.79

Twp.Rd.80

Twp.Rd.81

Twp.Rd.82

Twp.Rd.83

Twp.Rd.84

Twp.Rd.85

Twp.Rd.86

Twp.Rd.87

Twp.Rd.88

Twp.Rd.89

Twp.Rd.90

Twp.Rd.91

Twp.Rd.92

Twp.Rd.93

Twp.Rd.94

Twp.Rd.95

Twp.Rd.96

Twp.Rd.97

Twp.Rd.98

Twp.Rd.99

Twp.Rd.100

Twp.Rd.101

Twp.Rd.102

Twp.Rd.103

Twp.Rd.104

Twp.Rd.105

Twp.Rd.106

Twp.Rd.107

Twp.Rd.108

Twp.Rd.109

Twp.Rd.110

Twp.Rd.111

Twp.Rd.112

Twp.Rd.113

Twp.Rd.114

Twp.Rd.115

Twp.Rd.116

Twp.Rd.117

Twp.Rd.118

Twp.Rd.119

Twp.Rd.120

Twp.Rd.121

Twp.Rd.122

Twp.Rd.123

Twp.Rd.124

Twp.Rd.125

Twp.Rd.126

Twp.Rd.127

Twp.Rd.128

Twp.Rd.129

Twp.Rd.130

Twp.Rd.131

Twp.Rd.132

Twp.Rd.133

Twp.Rd.134

Twp.Rd.135

Twp.Rd.136

Twp.Rd.137

Twp.Rd.138

Twp.Rd.139

Twp.Rd.140

Twp.Rd.141

Twp.Rd.142

Twp.Rd.143

Twp.Rd.144

Twp.Rd.145

Twp.Rd.146

Twp.Rd.147

Twp.Rd.148

Twp.Rd.149

Twp.Rd.150

Twp.Rd.151

Twp.Rd.152

Twp.Rd.153

Twp.Rd.154

Twp.Rd.155

Twp.Rd.156

Twp.Rd.157

Twp.Rd.158

Twp.Rd.159

Twp.Rd.160

Twp.Rd.161

Twp.Rd.162

Twp.Rd.163

Twp.Rd.164

Twp.Rd.165

Twp.Rd.166

Twp.Rd.167

Twp.Rd.168

Twp.Rd.169

Twp.Rd.170

Twp.Rd.171

Twp.Rd.172

Twp.Rd.173

Twp.Rd.174

Twp.Rd.175

Twp.Rd.176

Twp.Rd.177

Twp.Rd.178

Twp.Rd.179

Twp.Rd.180

Twp.Rd.181

Twp.Rd.182

Twp.Rd.183

Twp.Rd.184

Twp.Rd.185

Twp.Rd.186

Twp.Rd.187

Twp.Rd.188

Twp.Rd.189

Twp.Rd.190

Twp.Rd.191

Twp.Rd.192

Twp.Rd.193

Twp.Rd.194

Twp.Rd.195

Twp.Rd.196

Twp.Rd.197

Twp.Rd.198

Twp.Rd.199

Twp.Rd.200

Twp.Rd.201

Twp.Rd.202

Twp.Rd.203

Twp.Rd.204

Twp.Rd.205

Twp.Rd.206

Twp.Rd.207

Twp.Rd.208

Twp.Rd.209

Twp.Rd.210

Twp.Rd.211

Twp.Rd.212

Twp.Rd.213

Twp.Rd.214

Twp.Rd.215

Twp.Rd.216

Twp.Rd.217

Twp.Rd.218

Twp.Rd.219

Twp.Rd.220

Twp.Rd.221

Twp.Rd.222

Twp.Rd.223

Twp.Rd.224

Twp.Rd.225

Twp.Rd.226

Twp.Rd.227

Twp.Rd.228

Twp.Rd.229

Twp.Rd.230

Twp.Rd.231

Twp.Rd.232

Twp.Rd.233

Twp.Rd.234

Twp.Rd.235

Twp.Rd.236

Twp.Rd.237

Twp.Rd.238

Twp.Rd.239

Twp.Rd.240

Twp.Rd.241

Twp.Rd.242

Twp.Rd.243

Twp.Rd.244

Twp.Rd.245

Twp.Rd.246

Twp.Rd.247

Twp.Rd.248

Twp.Rd.249

Twp.Rd.250

Twp.Rd.251

Twp.Rd.252

Twp.Rd.253

Twp.Rd.254

Twp.Rd.255

Twp.Rd.256

Twp.Rd.257

Twp.Rd.258

Twp.Rd.259

Twp.Rd.260

Twp.Rd.261

Twp.Rd.262

Twp.Rd.263

Twp.Rd.264

Twp.Rd.265

Twp.Rd.266

Twp.Rd.267

Twp.Rd.268

Twp.Rd.269

Twp.Rd.270

Twp.Rd.271

Twp.Rd.272

Twp.Rd.273

Twp.Rd.274

Twp.Rd.275

Twp.Rd.276

Twp.Rd.277

Twp.Rd.278

Twp.Rd.279

Twp.Rd.280

Twp.Rd.281

Twp.Rd.282

Twp.Rd.283

Twp.Rd.284

Twp.Rd.285

Twp.Rd.286

Twp.Rd.287

Twp.Rd.288

Twp.Rd.289

Twp.Rd.290

Twp.Rd.291

Twp.Rd.292

Twp.Rd.293

Twp.Rd.294

Twp.Rd.295

Twp.Rd.296

Twp.Rd.297

Twp.Rd.298

Twp.Rd.299

Twp.Rd.300

Twp.Rd.301

Twp.Rd.302

Twp.Rd.303

Twp.Rd.304

Twp.Rd.305

Twp.Rd.306

Twp.Rd.307

Twp.Rd.308

Twp.Rd.309

Twp.Rd.310

Twp.Rd.311

Twp.Rd.312

Twp.Rd.313

Twp.Rd.314

Twp.Rd.315

Twp.Rd.316

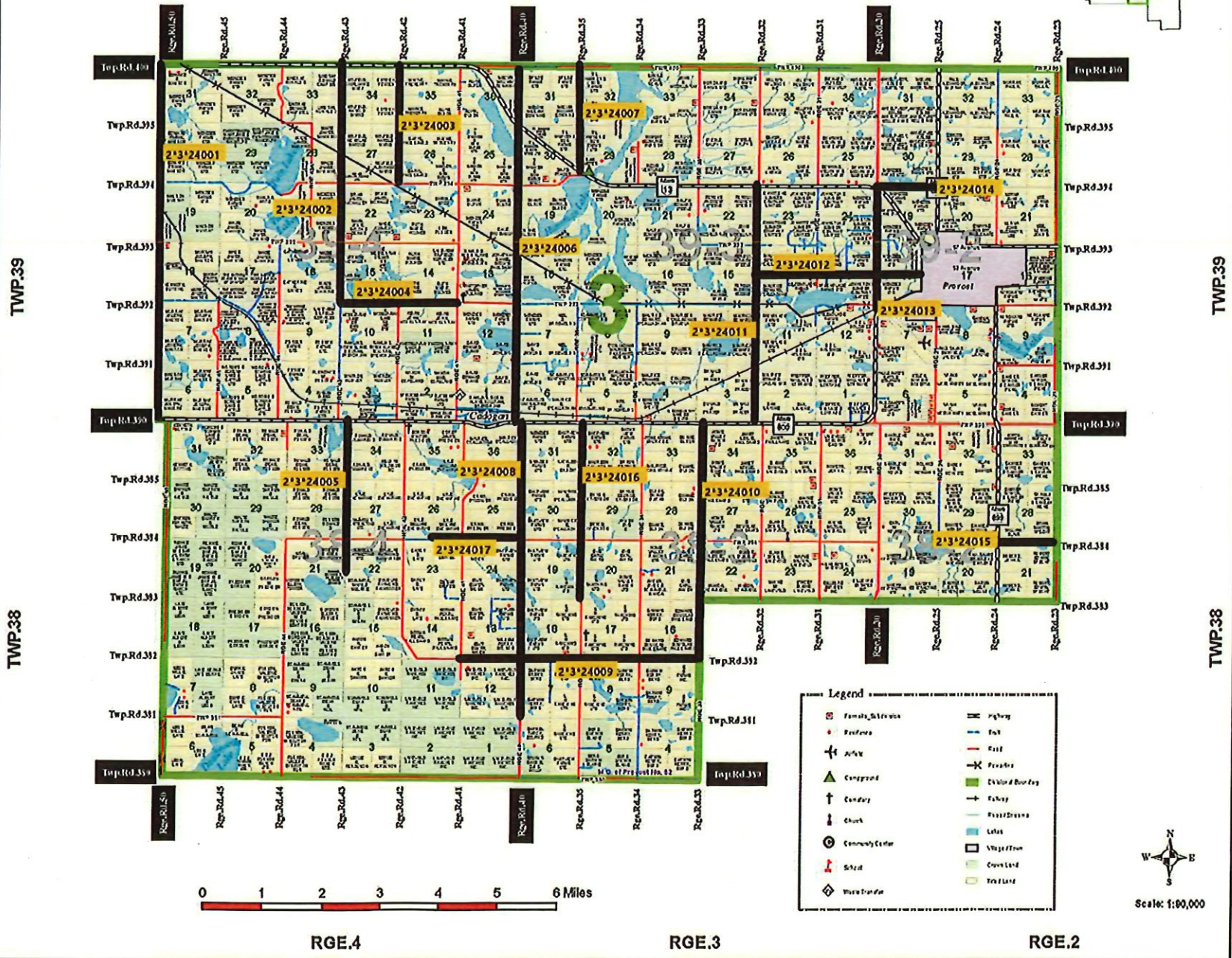
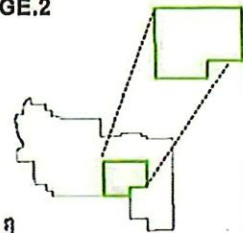


RGE.4

RGE.3

RGE.2

# Division 3



TWP.39

TWP.39

TWP.38

TWP.38

RGE.4

RGE.3

RGE.2

Legend	
	Family Division
	Province
	Arche
	Conservation
	Country
	Chuk
	Community Center
	Shut
	Water Transfer
	Highway
	Tank
	Rail
	Produce
	Division Boundary
	Fakay
	Pass/Distance
	Lake
	Water/Town
	Cover Land
	Tree Land



Scale: 1:60,000

Division Three Proposed Gravel Program

Project#	Location	Miles	Description	Total Mt
2*3*24001	RR 50 from HWY 600 to TWP 400 and TWP 392 from RR 50 to RR50.5	6.5	200 mt per mile	1300
2*3*24002	RR 43 from TWP 392 to HWY 13	4	200 mt per mile	800
2*3*24003	RR 42 from TWP 394 to HWY 13	2	200 mt per mile	400
2*3*24004	TWP 392 from Rr 41 to RR 43	2	200 mt per mile	400
2*3*24005	RR 43 from TWP 383 to HWY 600	2	200 mt per mile	600
2*3*24006	RR 40 from HWY 600 to TWP 400	1	200 mt per mile	200
2*3*24007	RR 35 from HWY 13 to TWP 400	1	150 mt per mile	150
2*3*24008	RR 40 from TWP 381 to HWY 600	5	255 mt per mile	1275
2*3*24009	TWP 382 from RR 33 to RR 41	4	200 mt per mile	800
2*3*24010	RR 33 from TWP 383 to HWY 600	3	200 mt per mile	600
2*3*24011	RR 32 from HWY 13 to HWY 600	4	200 mt per mile	800
2*3*24012	TWP 392.5 from RR 25 to RR 32	3	200 mt per mile	600
2*3*24013	RR 30 from HWY 600 to TWP 400	4.5	200 mt per mile	900
2*3*24014	TWP 394 from HWY 899 to RR 30	1	200 mt per mile	200
2*3*24015	TWP 384 from HWY 899 to RR 23	1	200 mt per mile	200
2*3*24016	RR 35 from HWY 600 to TWP 383	4	200 mt per mile	800
2*3*24017	TWP 384 from RR 40 to RR 41.5	1.5	200 mt per mile	300
		49.5		10325



Division Four Proposed Gravel Program

Project#	Location	Miles	Description	Total Mt
2*4*24001	RR 44 from HWY 13 to TWP 411	7	200 mt per mile	1400
2*4*24002	TWP 410 from Rr 43 to RR 45	2	200 mt per mile	400
2*4*24003	RR 43 from TWP 405 to TWP 410	1	200 mt per mile	200
2*4*24004	TWP 404 from RR 35 to RR 41	2	200 mt per mile	400
2*4*24005	RR 43 from HWY 13 to TWP 403	3	200 mt per mile	600
2*4*24006	RR 42 from HWY 13 to TWP 402.5	2.5	200 mt per mile	500
2*4*24007	RR 40 from TWP 400 to TWP 410	6	200 mt per mile	1200
2*4*24008	RR 35 from TWP 402 to TWP 403	1	150 mt per mile	150
2*4*24009	TWP 403 from RR 35 to RR 40	1	150 mt per mile	150
2*4*24010	RR 35 from TWP 404 to TWP 410	2	200 mt per mile	400
2*4*24011	RR 31 from TWP 410 to TWP 412	2	200 mt per mile	400
2*4*24012	TWP 404 from RR 24 to RR 31	3	200 mt per mile	600
2*4*24013	TWP 401.5 from RR 24 to HWY 899	1	150 mt per mile	150
2*4*24014	RR 30 from TWP 400 to TWP 402	2	200 mt per mile	400
2*4*24015	TWP 404 from RR 60 to RR 52	4	150 mt per mile	600
	<b>Major Rehab Construction</b>			
1*0*24005	TWP 410 from RR 41 to RR 43	2	1.5" 750 mt per mile	1500
1*0*24005	TWP 410 from RR 41 to RR 43	2	3/4" 600 mt per mile	1200
		<b>43.5</b>		<b>10250</b>





**Division Five Proposed Gravel Program**

<b>Project#</b>	<b>Location</b>	<b>Miles</b>	<b>Description</b>	<b>Total Mt</b>
2*5*24001	TWP 384 from HWY 884 to RR 73	4.5	200 mt per mile	900
2*5*24002	TWP 391 from HWY 884 to RR 80	5	150 mt per mile	750
2*5*24003	RR 80 from TWP 391 to TWP 392	1	200 mt per mile	200
2*5*24004	TWP 392 from RR 80 to RR 71	5	200 mt per mile	1000
2*5*24005	RR 71 from TWP 390 to TWP 384	2	150 mt per mile	300
2*5*24006	RR 54 & TWP 392 & RR 55	8	150 mt per mile	1200
	From TWP 400 to HWY 600			
1*0*24004	TWP 380 from RR 52 to RR 50	2	1.5" 750 mt per mile	1500
1*0*24004	RR 95 from TWP 422 to TWP 415	2	3/4" 600 mt per mile	1200
		<b>29.5</b>		<b>7050</b>



**Division Six Proposed Gravel Program**

<b>Project#</b>	<b>Location</b>	<b>Miles</b>	<b>Description</b>	<b>Total Mt</b>
2*6*24001	TWP 402 from RR 80 to RR 71	5	150 mt per mile	750
2*6*24002	TWP 404 from RR 80 to RR 74	2	200 mt per mile	400
2*6*24003	TWP 412 from RR 65 to RR 72	3	200 mt per mile	600
2*6*24004	TWP 414 from HWY 13 to RR 72	4.5	150 mt per mile	675
2*6*24005	TWP 414 from HWY 41 to RR 63	1	200 mt per mile	200
2*6*24006	TWP 420 from RR72 to RR 75	5	150 mt per mile	750
1*0*24003	TWP 420 from HWY 41 to RR 61	3	1.5" 750 mt per mile	2250
1*0*24003	TWP 420 from HWY 41 to RR 61	3	3/4" 600 mt per mile	1800
		<b>26.5</b>		<b>7425</b>



**Division Seven Proposed Gravel Program**

Project#	Location	Miles	Description	Total Mt
2*7*24001	TWP 402 from RR 100 to RR 80	12	150 mt per mile	1800
2*7*24002	TWP 404 from RR 91 to RR 80	7	150 mt per mile	1050
2*7*24003	RR 91 from TWP 410 to TWP 404	2	200 mt per mile	400
2*7*24004	RR 85 from TWP 410 to TWP 400	6	150 mt per mile	900
2*7*24005	TWP 412 from HWY 884 to RR 84	2	200 mt per mile	400
2*7*24006	RR 84 from TWP 412 to TWP 411	1	200 mt per mile	200
2*7*24007	TWP 412 from RR 91 RR 93.5	2.5	200 mt per mile	500
2*7*24008	RR 85 from TWP 415 to TWP 412	3	200 mt per mile	600
2*7*24009	TWP 422 from RR 95 to RR 93	2	200 mt per mile	400
2*7*24010	TWP 424 from RR 94 to RR 95	1	200 mt per mile	200
2*7*24011	RR 92 from TWP 432 to HWY 13 and TWP 432 from RR 92 to RR91	5	150 mt per mile	750
2*7*24012	RR 84 from TWP 430 to TWP 423	3	200 mt per mile	600
<b>Major Rehab Construction</b>				
1*0*24001	RR 95 from TWP 422 to TWP 415	3	1.5" 750 mt per mile	2250
1*0*24001	RR 95 from TWP 422 to TWP 415	3	3/4" 600 mt per mile	1800
1*0*24002	RR 93 from HWY 13 to TWP 415	5	1.5" 750 mt per mile	3750
1*0*24002	RR 93 from HWY 13 to TWP 415	5	3/4" 600 mt per mile	3000
		<b>62.5</b>		<b>18600</b>

	Miles	Total Tonnes
<b>Total</b>	<b>333.5</b>	<b>77925</b>