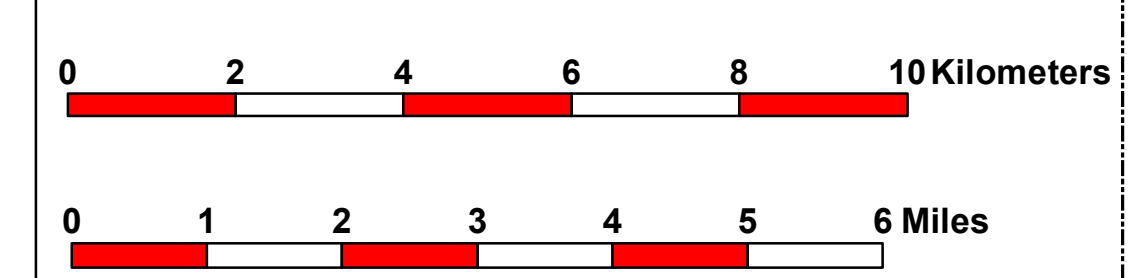
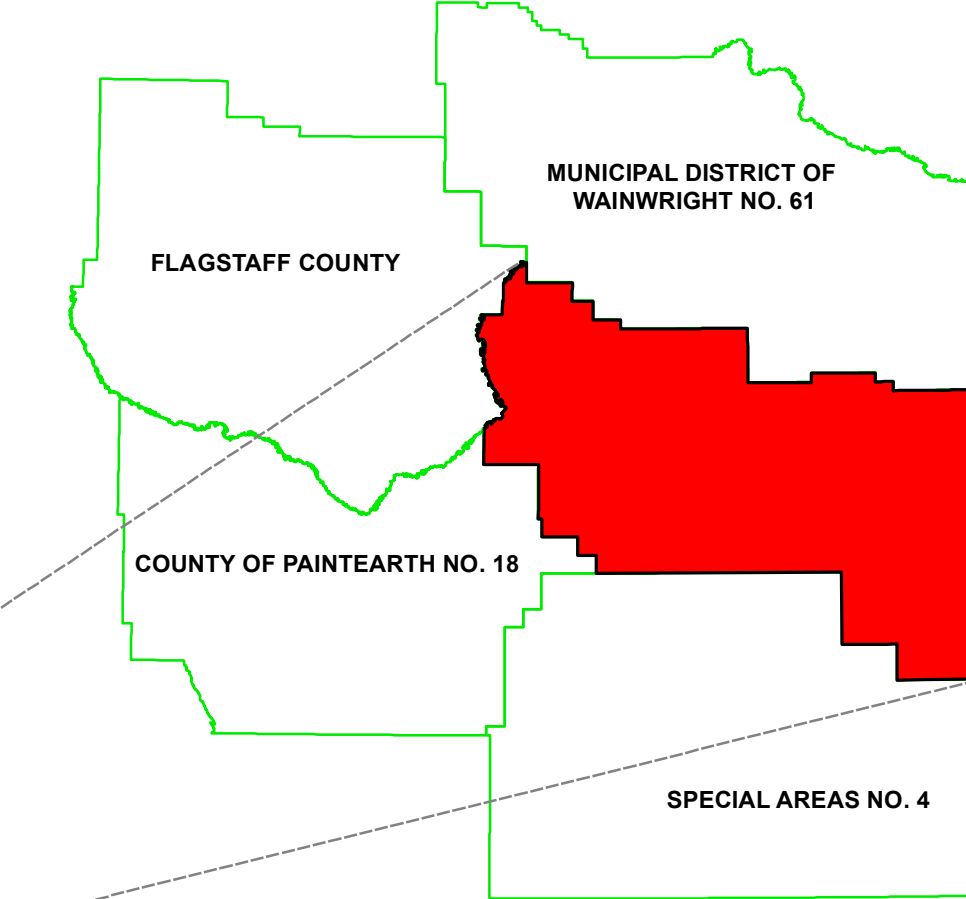
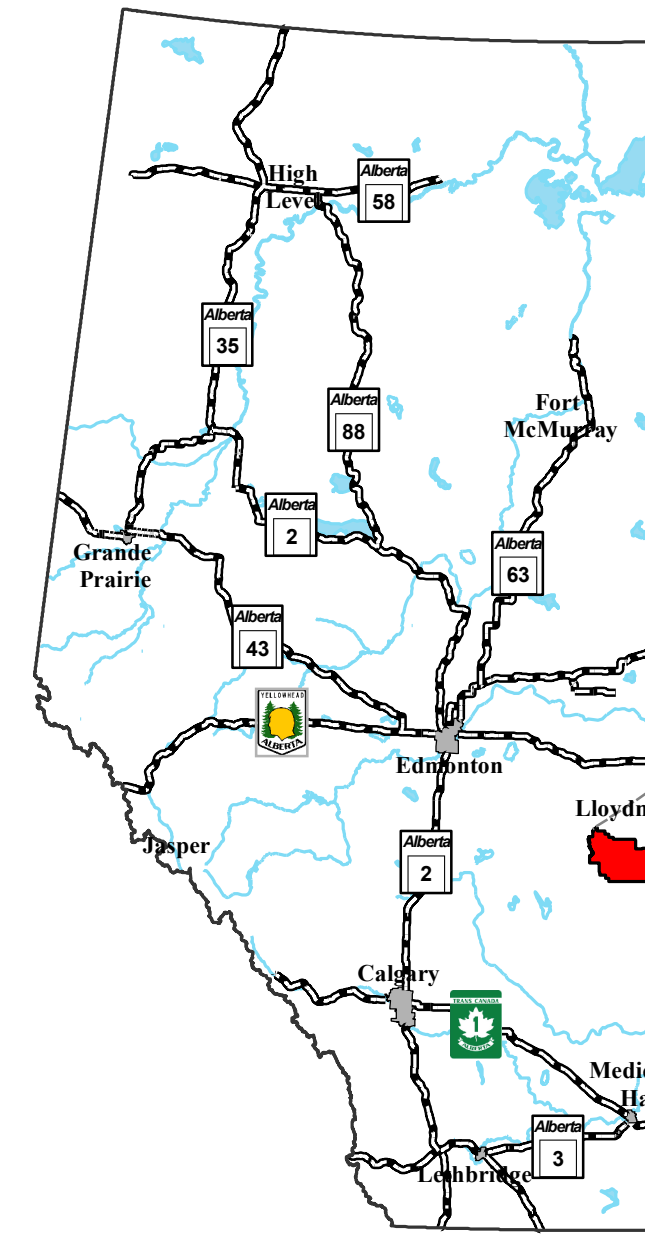


Scale: 1:90,000



Legend	
• Farmsite Subdivision	Highway
• Residence	Trail
✈ Airfield	Road
▲ Campground	Powerline
† Cemetary	Divisional Boundary
⊕ Church	Railway
⊙ Community Center	Rives / Streams
⊕ School	Lakes
⊕ Waste Transfer	Village / Town
	Ecological Reserve
	Crown Land
	Tilled Land

M. D. of PROVOST MAP
 Projection: UTM Zone 12 NAD 83 Date: August 2, 2023
 M.D. of Provost makes no representation or warranty regarding the information contained in this document, including, without limitation, whether said information is accurate or complete. Persons using this document do so at their own risk, and M.D. of Provost shall have no liability to such persons for any loss or damage whatsoever.
 Not responsible for the errors and omissions.



RGE.10 RGE.9 RGE.8 RGE.7 RGE.6 RGE.5 RGE.4 RGE.3 RGE.2 RGE.1

TWP.35

TWP.36 TWP.37 TWP.38 TWP.39 TWP.40 TWP.41 TWP.42 TWP.43