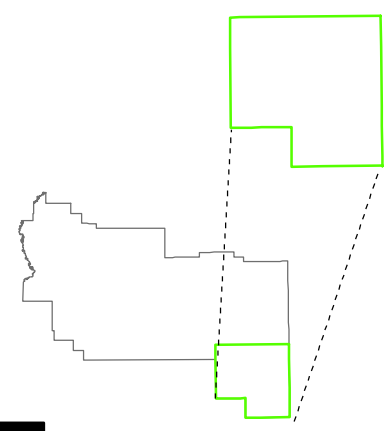


# Division 1



TWP.38

TWP.38

TWP.37

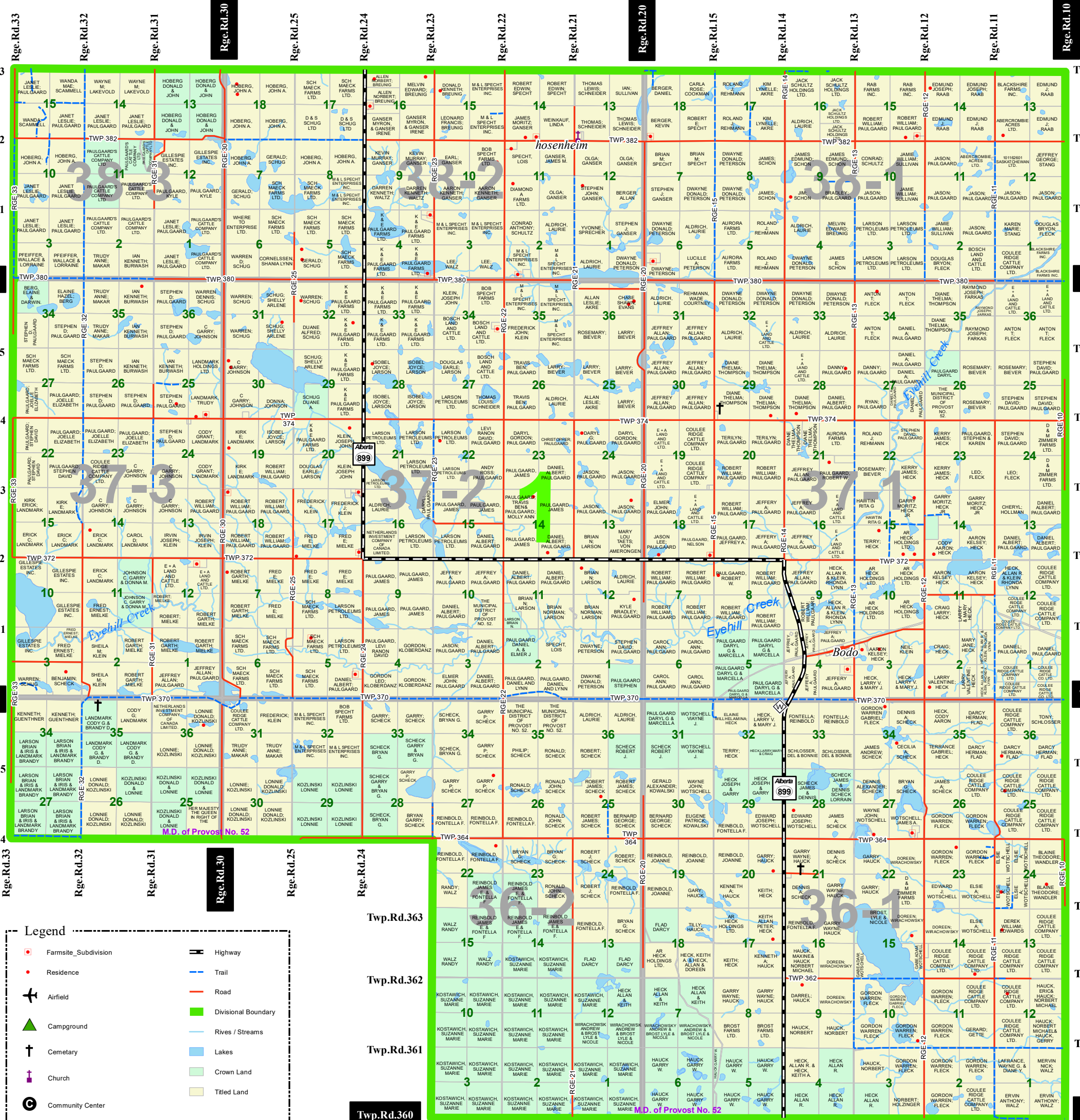
TWP.37

TWP.36

TWP.36


TWP.35

TWP.35



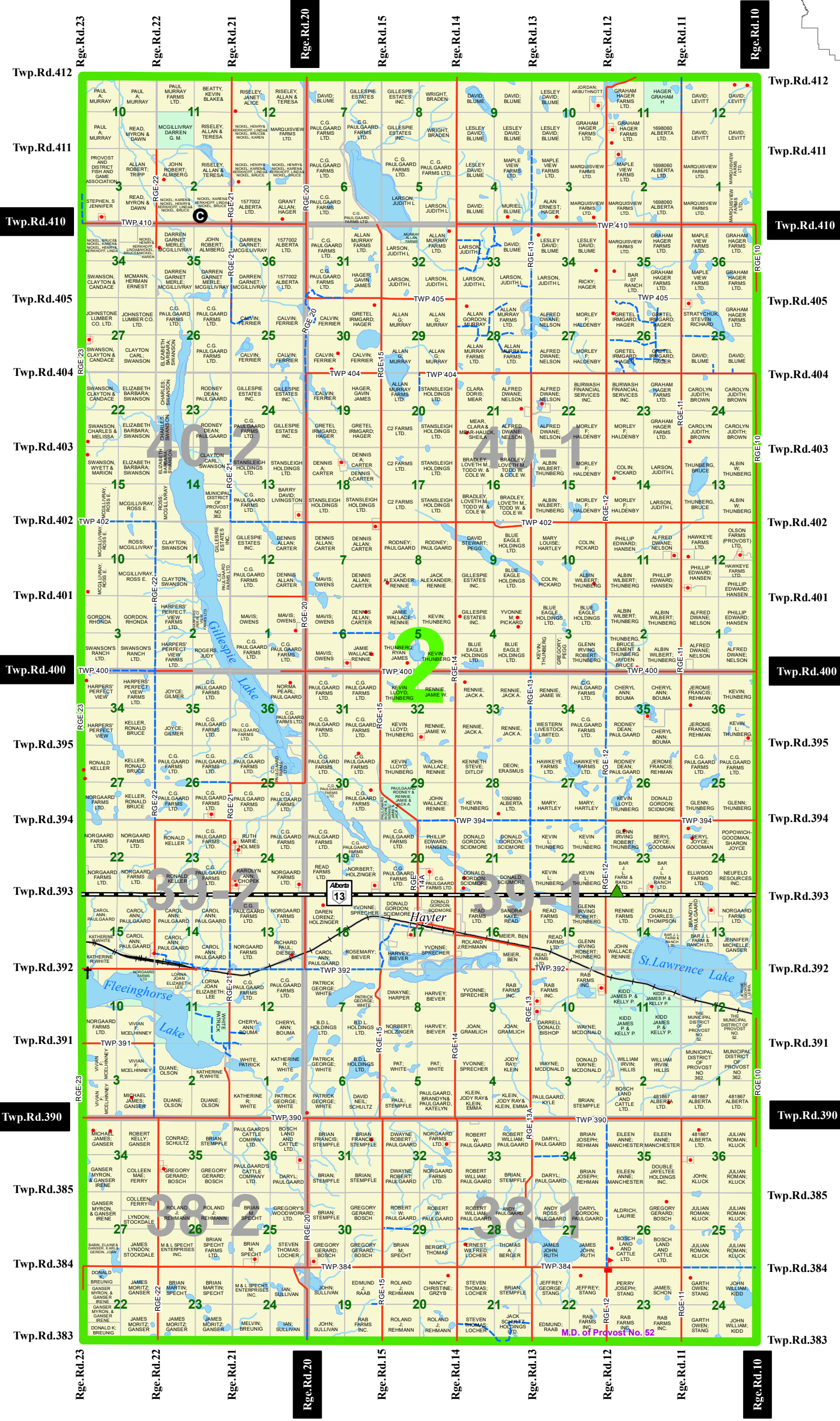
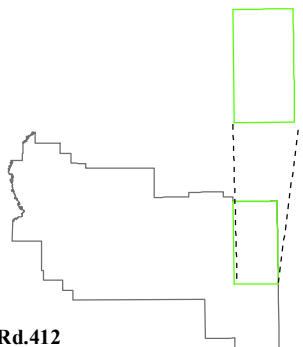
**Legend**

- Farmsite Subdivision
- Residence
- Airfield
- Campground
- Cemetery
- Church
- Community Center
- School
- Waste Transfer
- Highway
- Trail
- Road
- Divisional Boundary
- Rives / Streams
- Lakes
- Crown Land
- Titled Land



Scale: 1:90,000

# Division 2



TWP.40

TWP.40

TWP.39

TWP.39

TWP.38

TWP.38

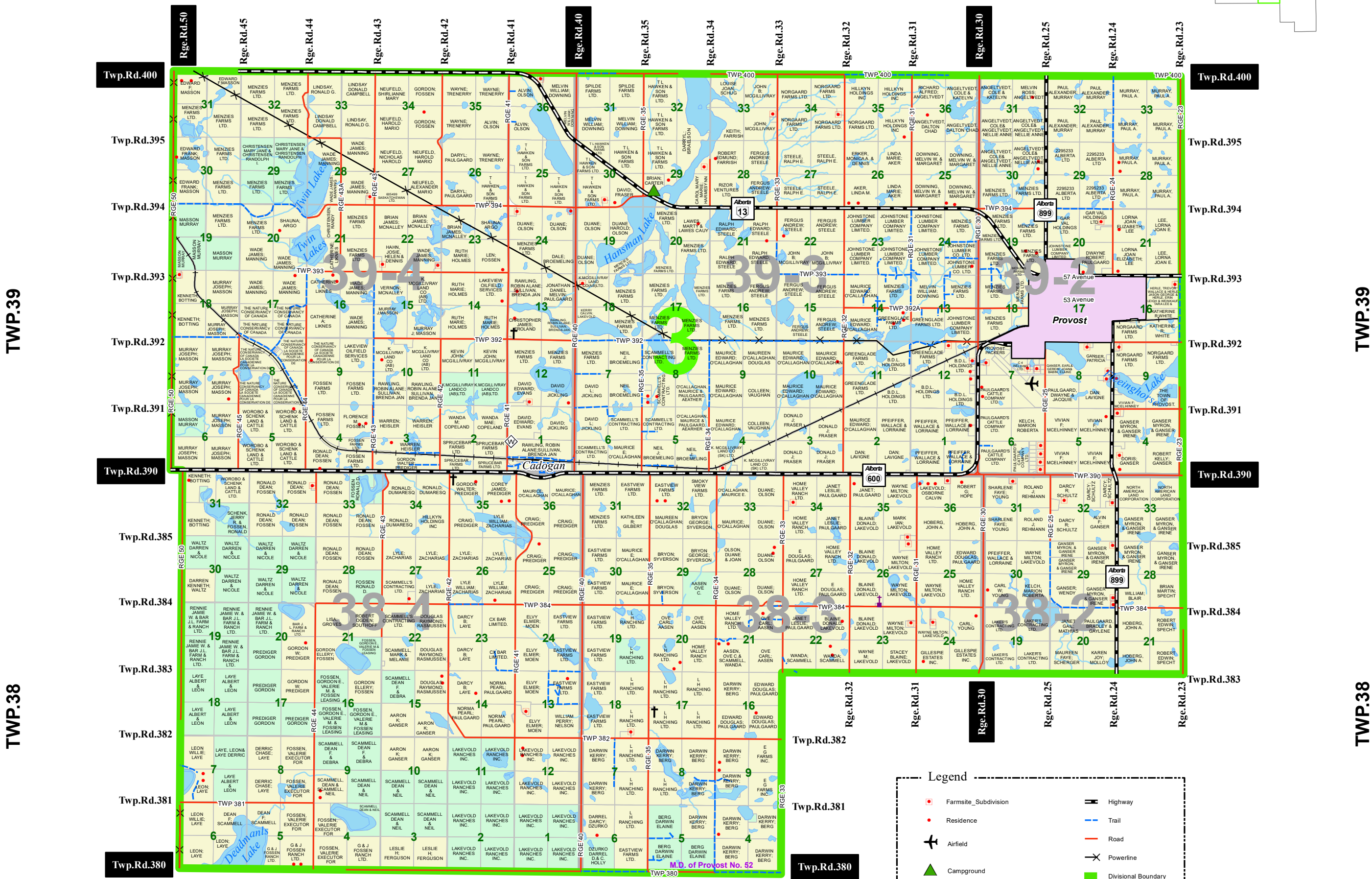
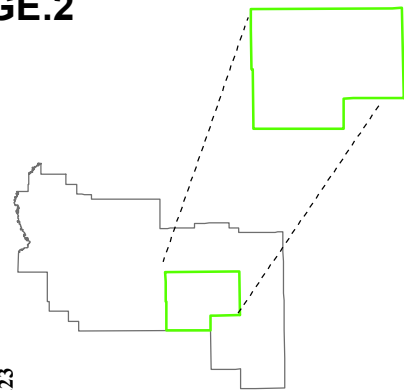
**Legend**

- Farmsite Subdivision
- Residence
- Airfield
- Campground
- Cemetery
- Church
- Community Center
- School
- Waste Transfer
- Highway
- Trail
- Road
- Railway
- Rives / Streams
- Lakes
- Crown Land
- Divisional Boundary
- Titled Land




Scale: 1:90,000

# Division 3



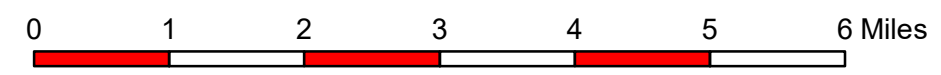
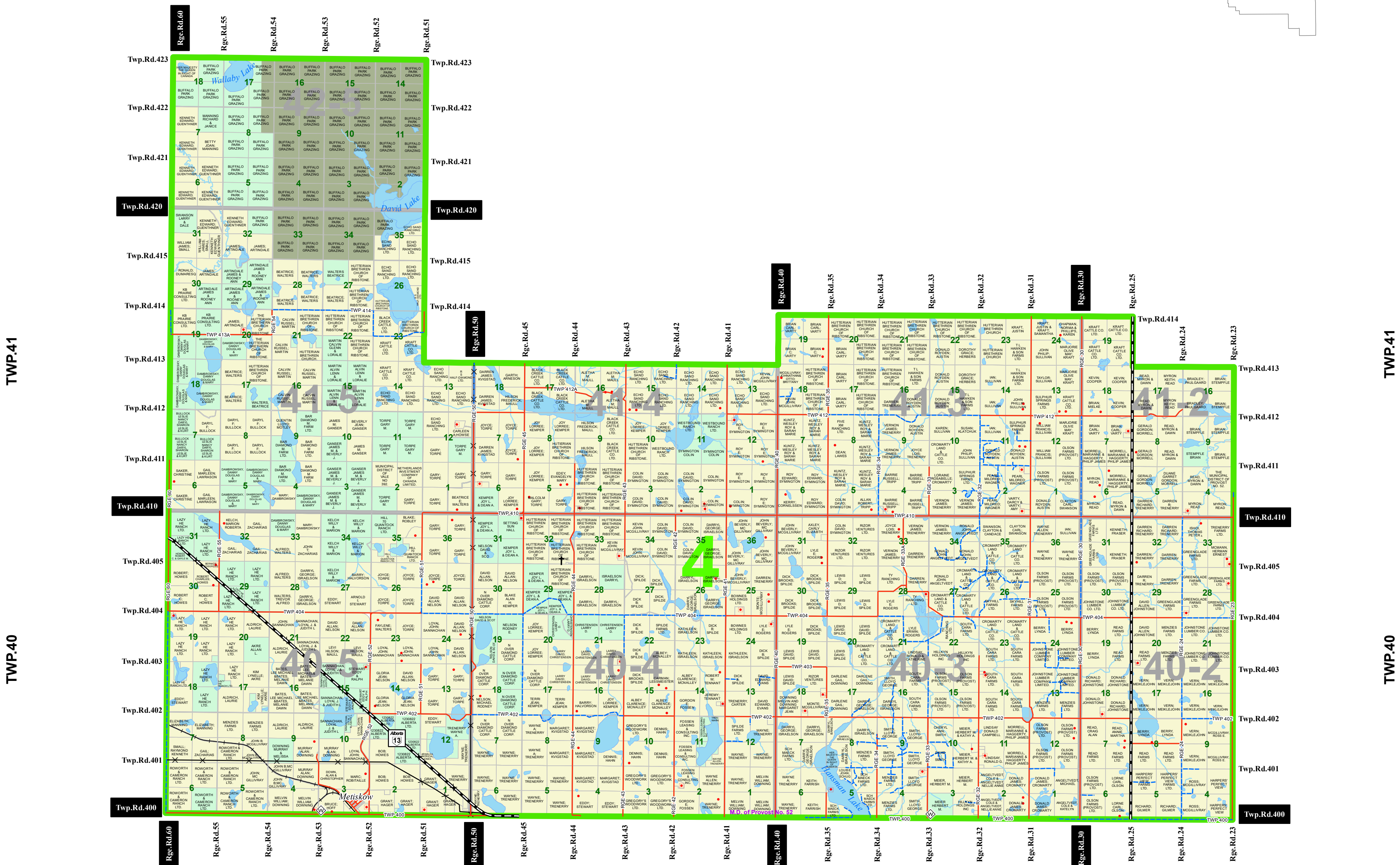
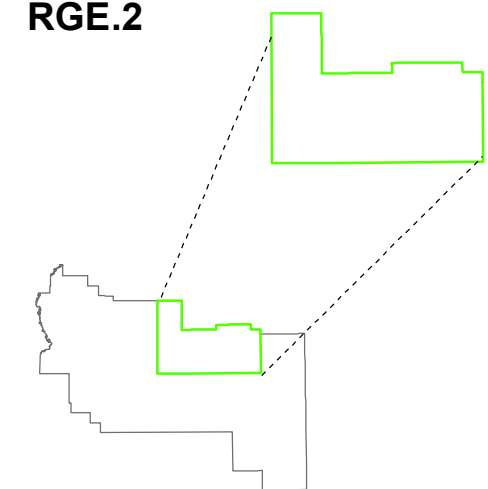
**Legend**

- Farmstead/ Subdivision
- Residence
- Airfield
- Campground
- Cemetery
- Church
- Community Center
- School
- Waste Transfer
- Highway
- Trail
- Road
- Powerline
- Divisional Boundary
- Railway
- Rivers / Streams
- Lakes
- Village / Town
- Crown Land
- Titled Land




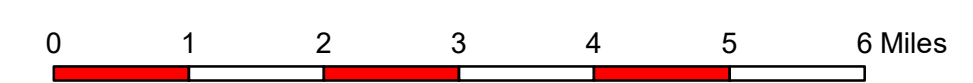
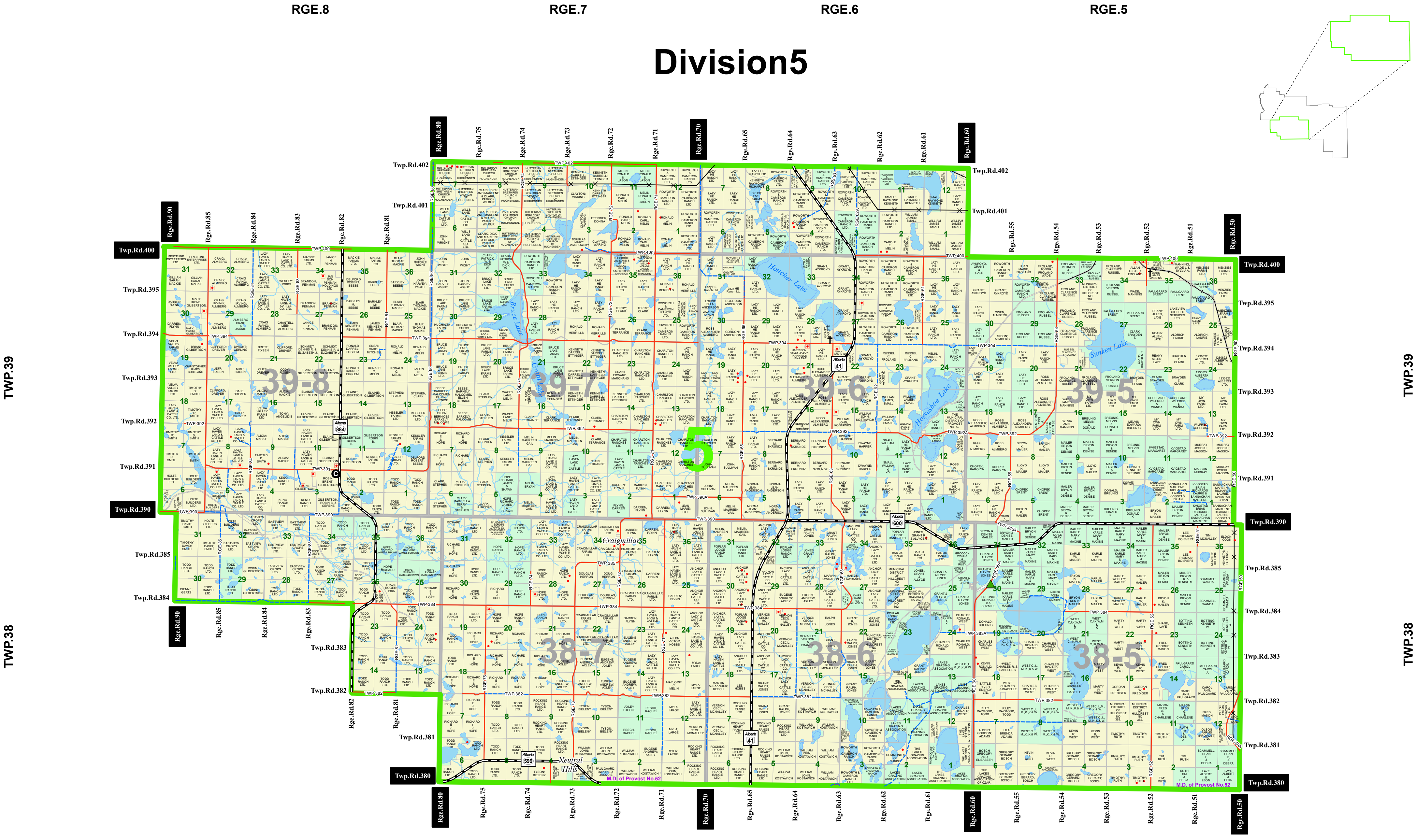
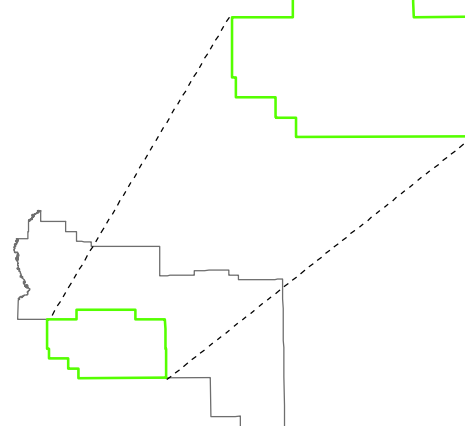
Scale: 1:90,000

# Division 4



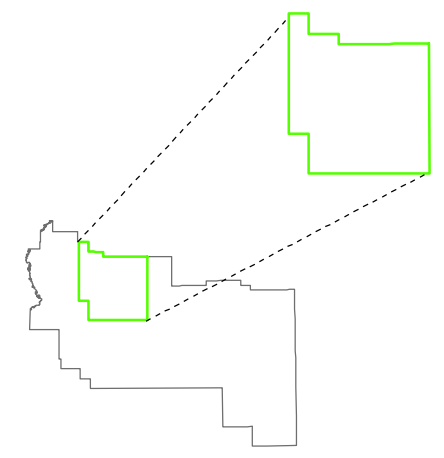
Scale: 1:90,000

# Division 5



Scale: 1:90,000

# Division 6



TWP.42

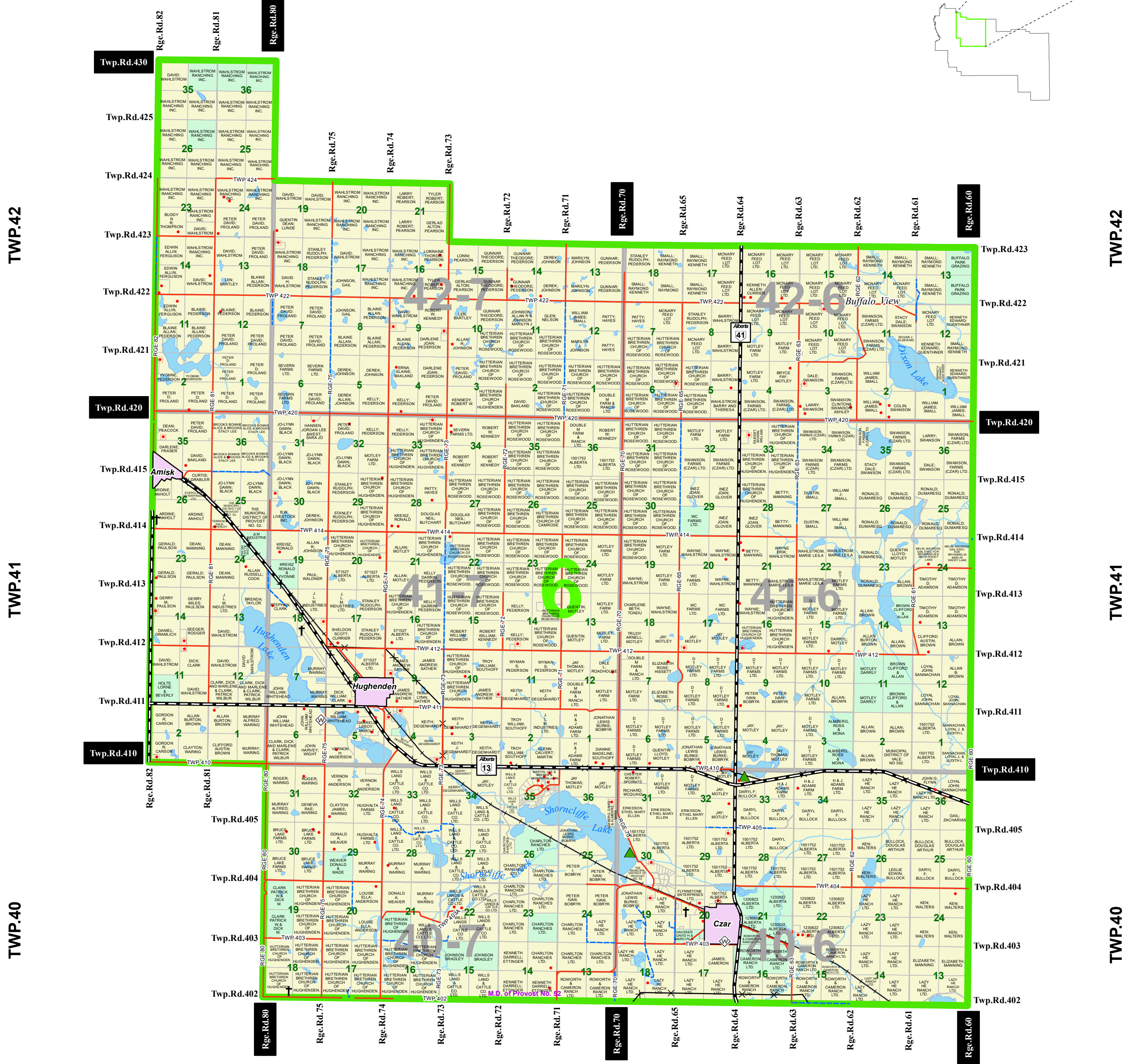
TWP.42

TWP.41

TWP.41

TWP.40

TWP.40



**Legend**

Farmsite_Subdivision	Campground	Community Center	Highway	Divisional Boundary	Lakes
Residence	Cemetery	School	Trail	Railway	Village / Town
Airfield	Church	Waste Transfer	Road	Rives / Streams	Crown Land
			Powerline		Titled Land



Scale: 1:90,000

# Division 7

TWP.43

TWP.43

TWP.42


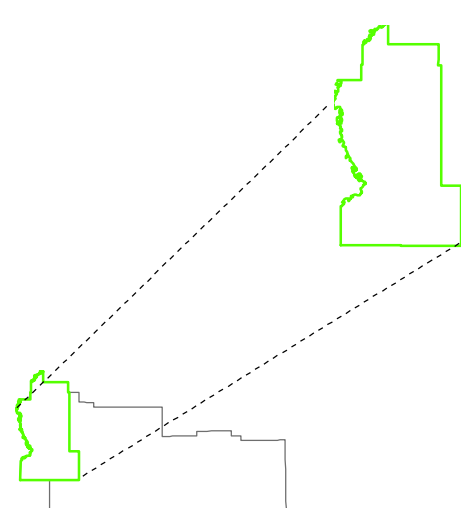
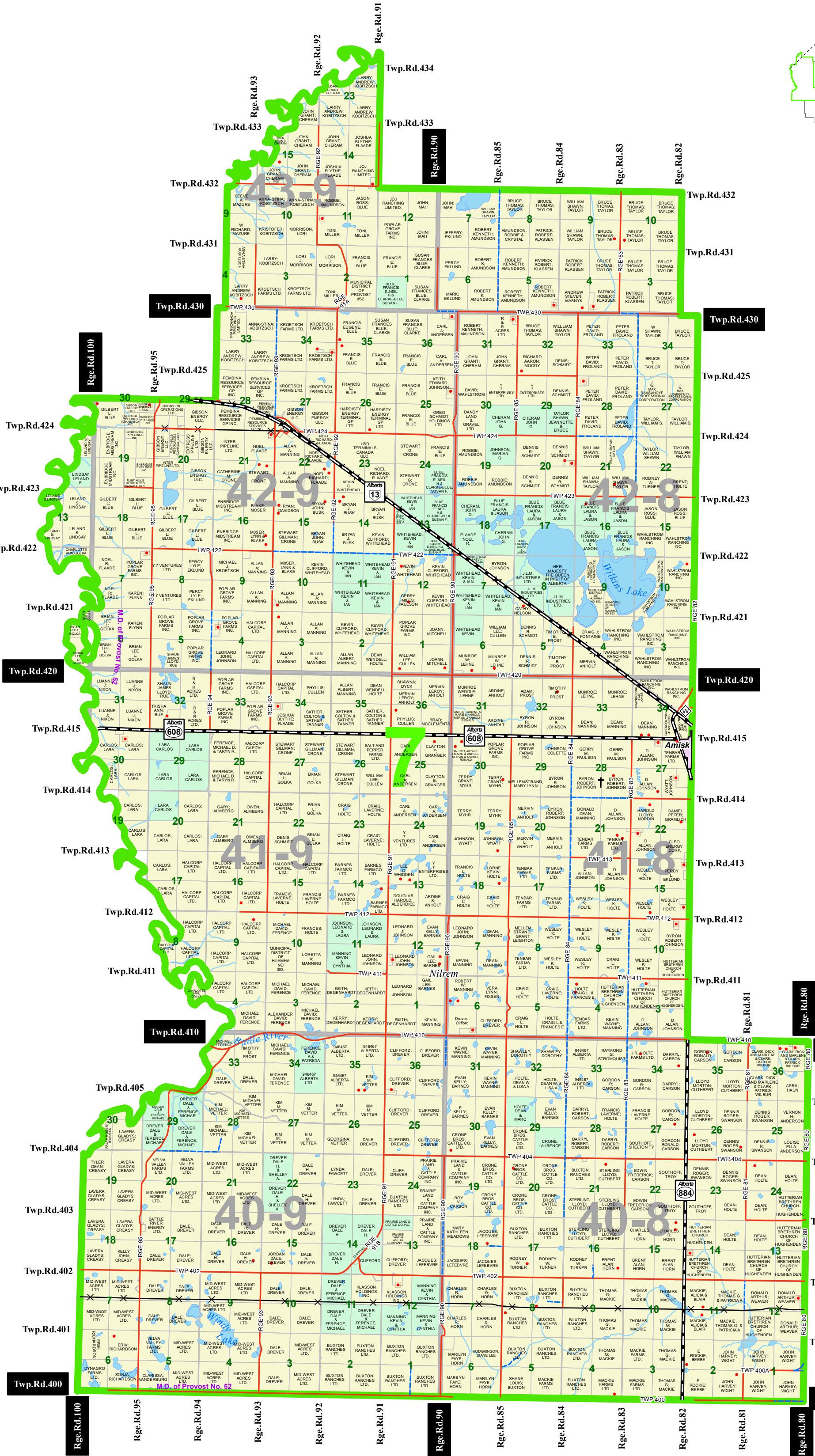
TWP.42

TWP.41

TWP.41

TWP.40

TWP.40



Scale: 1:90,000